








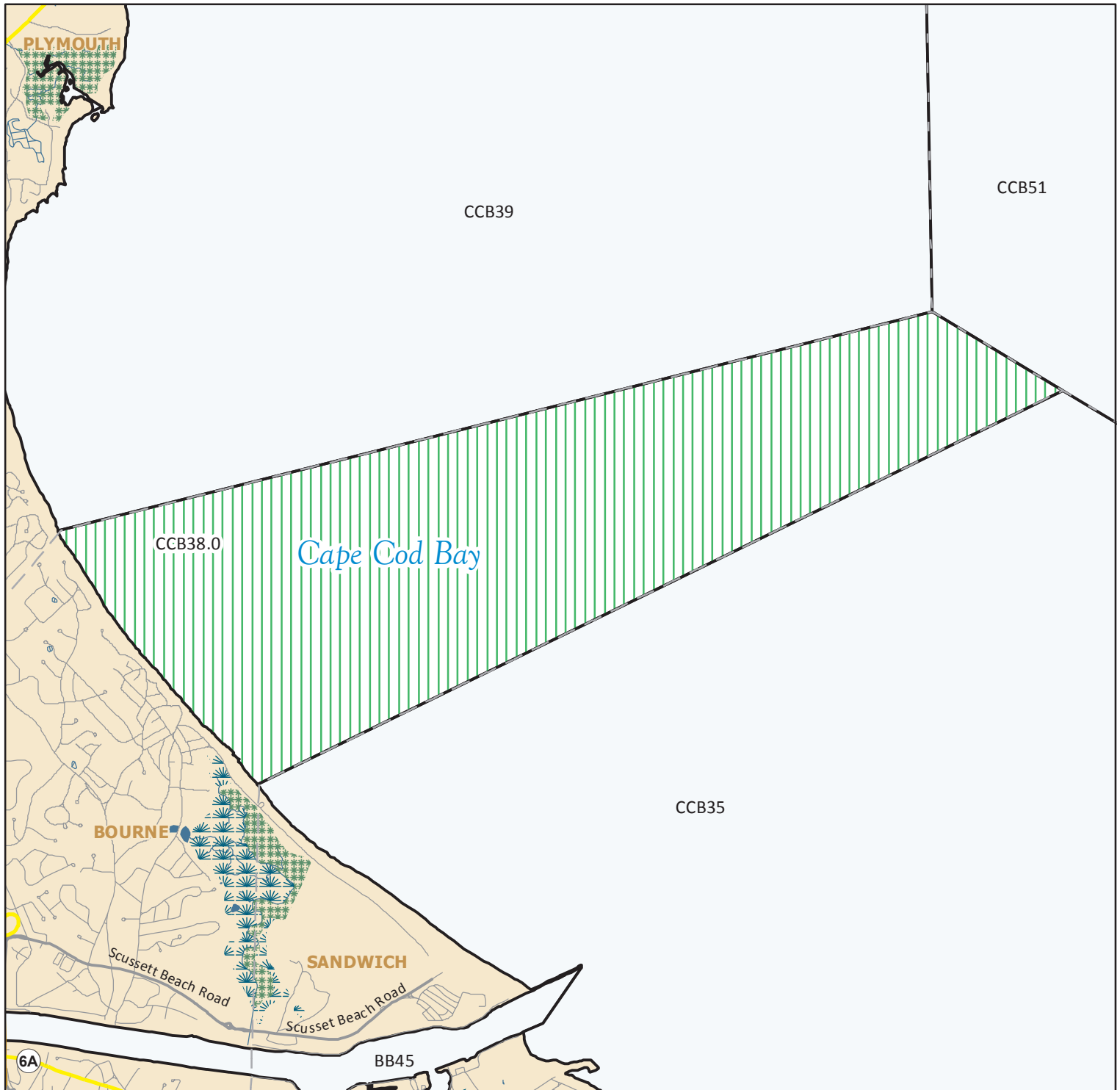
Growing Area Code: CCB38

Area Name: BOURNE NORTH COASTAL

Area Town(s): Bourne

Shellfish Area Classification

 Approved	 Conditionally Restricted
 Conditionally Approved	 Prohibited
 Restricted	Produced: 6/28/2013



This map depicts the Marine Fisheries' sanitary classification of shellfish growing waters in accordance with the National Shellfish Sanitation Program. It does not indicate the current status, either "open" or "closed" to harvesting due to shellfish management or public health reasons. Always confirm the status with local authorities and/or Marine Fisheries. Information on this map may be out-dated or otherwise incorrect, and should not be relied upon for legal purposes.

-  Marsh/Wetland
-  Saltmarsh
-  Pond/Lake/Reservoir
-  Town Boundaries
-  Stream/Ditch/Canal

